

The East Ender

Distributed to residents
in the CEPA area
of Waihi East
NOVEMBER 2014

Welcome to *The East Ender* Correnso

When we surveyed the Waihi East community recently you told us that you preferred printed information delivered to your letterbox. Many people said they referred to the material we provided in the local paper, and some also used our website, but it was good to have information directly delivered that you could refer back to.

That's what *The East Ender* is. Every month we will deliver this newsletter to your letterbox. It will contain up to date information about what we are doing at Correnso, including the monthly mine plan. If there is other information you would like us to provide please let us know and we will see what we can do.

We provide daily information about our blast times on our website, by email and text. We also ring people who don't have access to email or a mobile phone.

Want to know more?

We have a range of printed information sheets available. They cover a broad range of topics. There is information on how we will be mining and the methods used, a glossary of mining terms, and information about Top Up, AEP, how to make a complaint and much more. Contact us if you would like to receive any of these information sheets.

As you read this, our Trio mine under Union Hill will only have a short time left before it is finished and the underground workforce transfers to Correnso.

The Correnso underground mine will be between 187 and 314 metres below the surface. As a comparison, the Sky Tower observation deck is 183 metres above the street, so if you stand on the glass floor and look down between your feet, the street below is about the same distance below you as the top of Correnso. Have a look at the monthly mine plan on the back page.

Over the page you will find the stope map for the southern part of Correnso. This shows the ore body we will be mining in relation to property boundaries. We are currently working on final definition of the northern section of this ore body.

We continue to work on developing access drives and the spiral decline as shown on pages three and four, and we are on track to begin ore production in mid 2015.

Next issue:

- blast windows, when can we blast, how many blast events, and for how long?
- explaining the Tsunado blast notification device.



A drilling jumbo like this is working between 187m and 314m below Waihi East to construct the Correnso mine.

Correnso Community Meeting. The fourth series of Correnso Community Meetings will be held on Wednesday 12 November at 2.00pm and 5.30pm in the Waihi memorial Hall Lounge. As usual, the meetings will be audiotaped and CDs of the meetings and printed copies of the minutes will be available about two weeks afterwards.

Find out more
www.waihigold.co.nz



Contact us:
Donna Fisher, Company Liaison Officer
waihi.info@newmont.com 0800 NEWMONT

NEWMONT

Correnso South Orebody



KEY

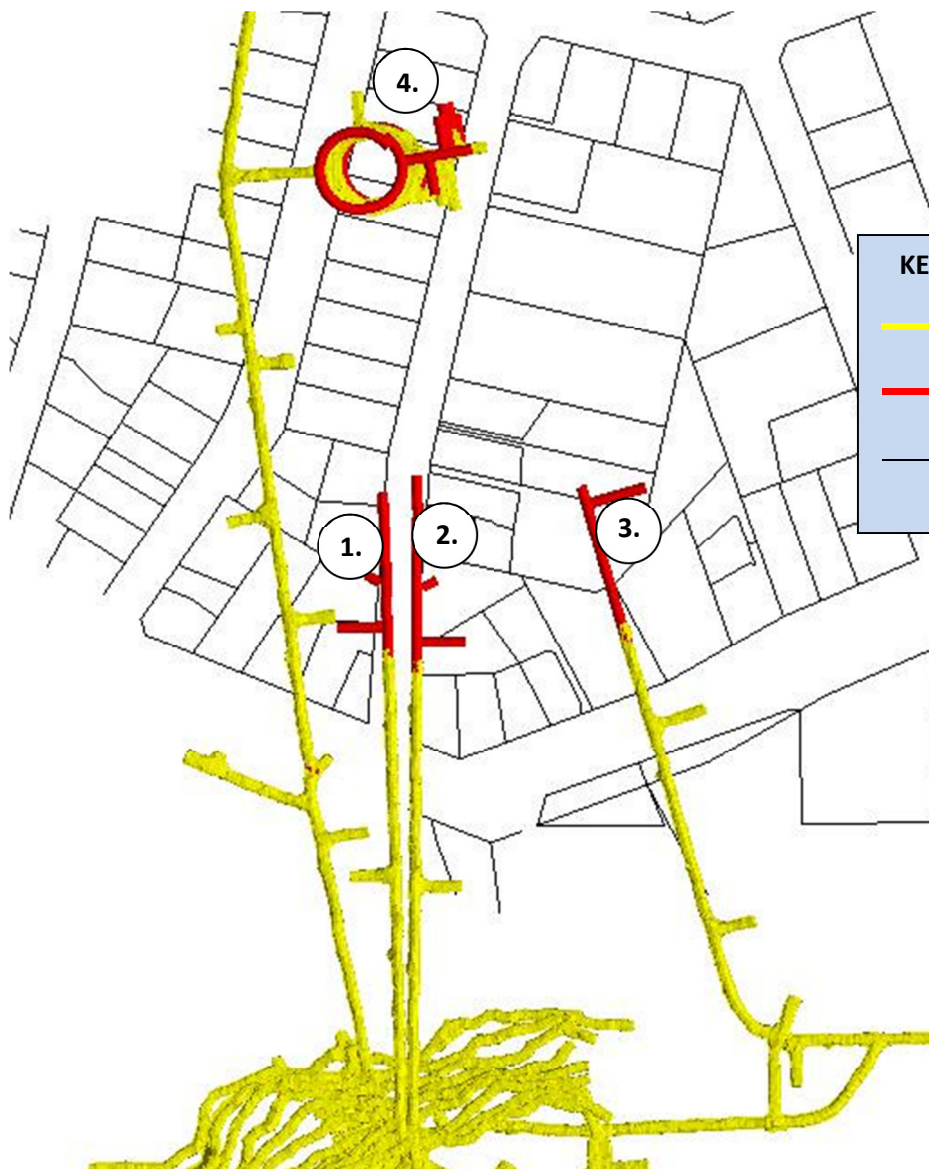
-  Correnso South orebody
-  Property boundaries

This map shows the ore body we plan to mine in Correnso South. Property owners whose properties are directly above the Correnso ore body indicated in red have been approached and offered the ex gratia payment or been made an offer of purchase as specified in the consent conditions. We are currently working to define the Correnso North ore body.

Correnso Development



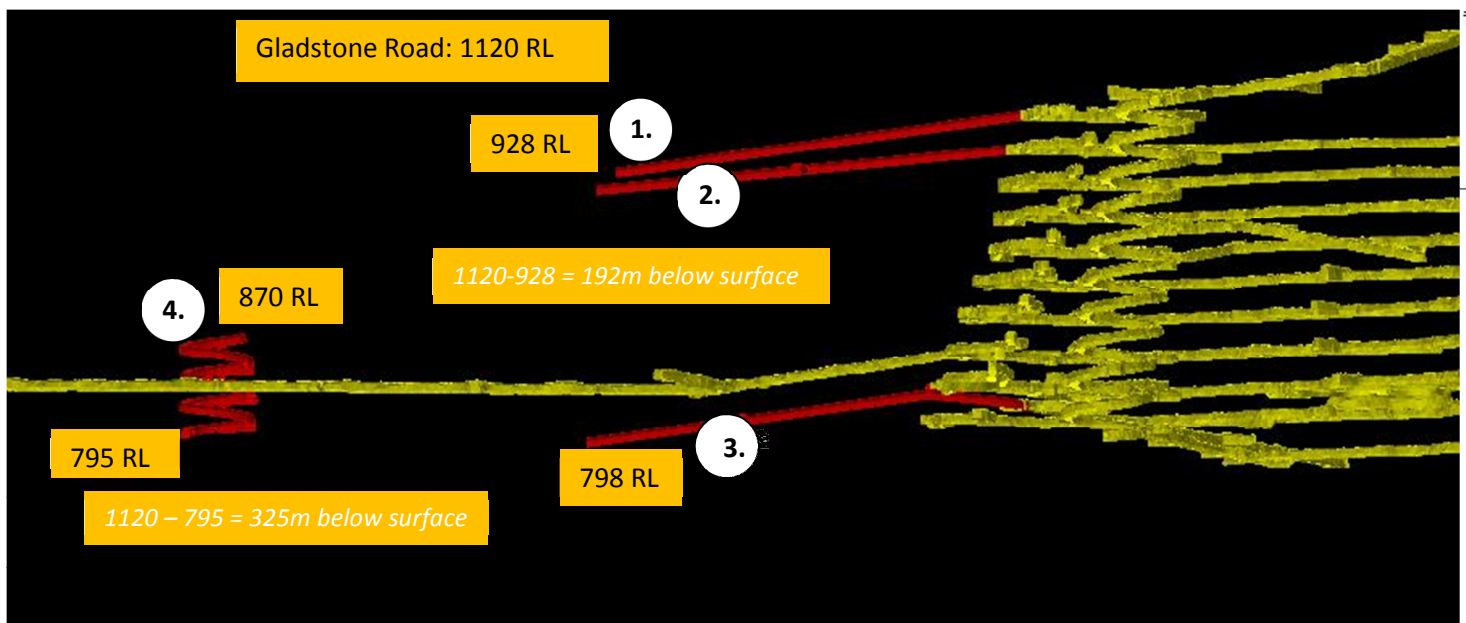
November 2014



KEY

- Existing development
- This month's planned development
- Property boundaries

Sky Tower on the same scale





Exploration Development Drive Mining Plan

Published at the start of each month as required by Condition 22a of the Correnso Underground Mining Conditions of Consent

0800 NEWMONT